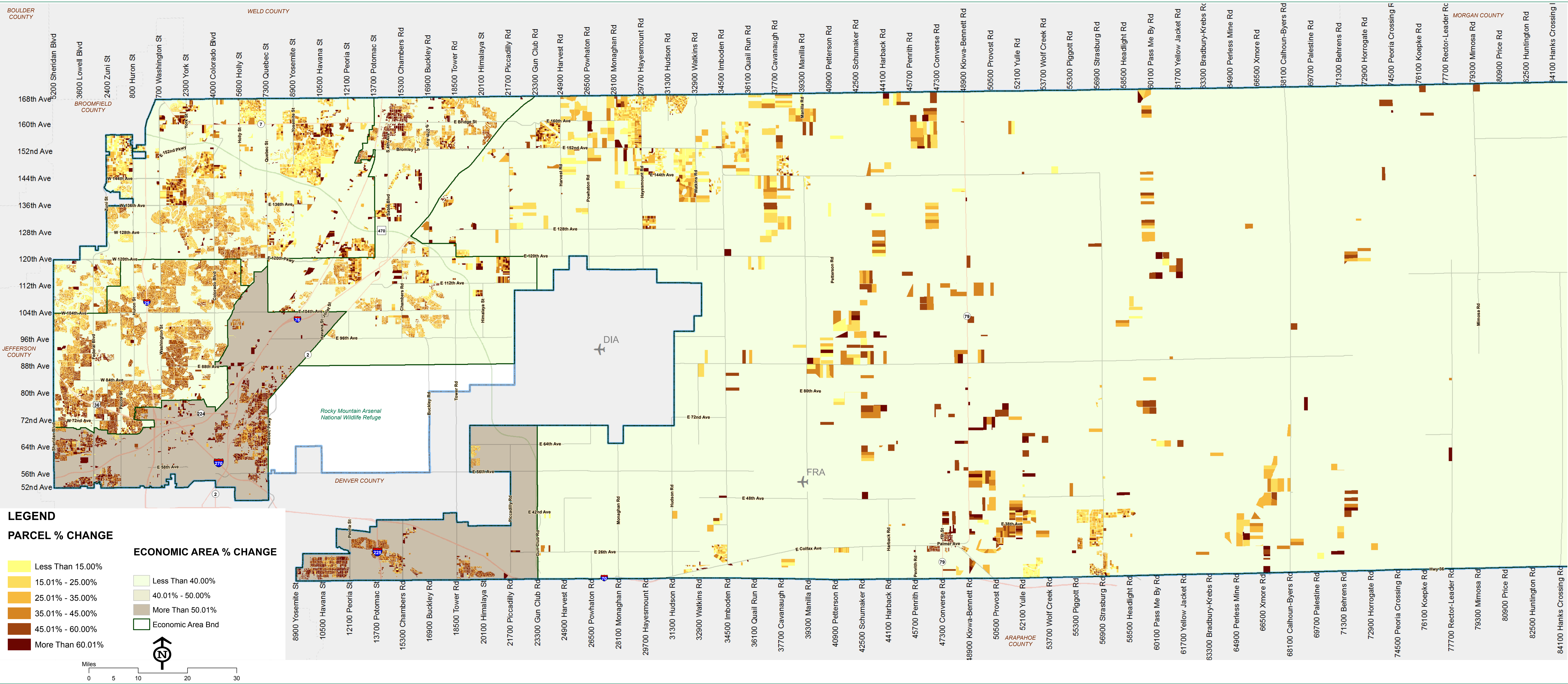


RESIDENTIAL VALUE CHANGE

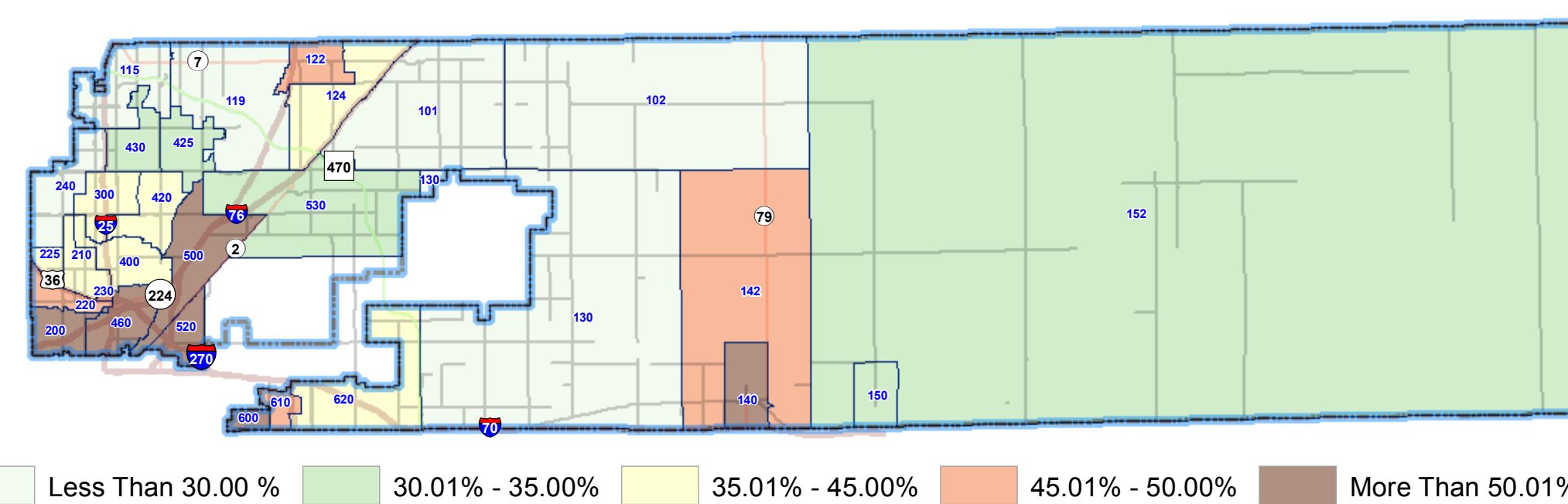
VALUATION STUDY PERIOD: JULY 1, 2014 - JUNE 30, 2016

Adams County Colorado

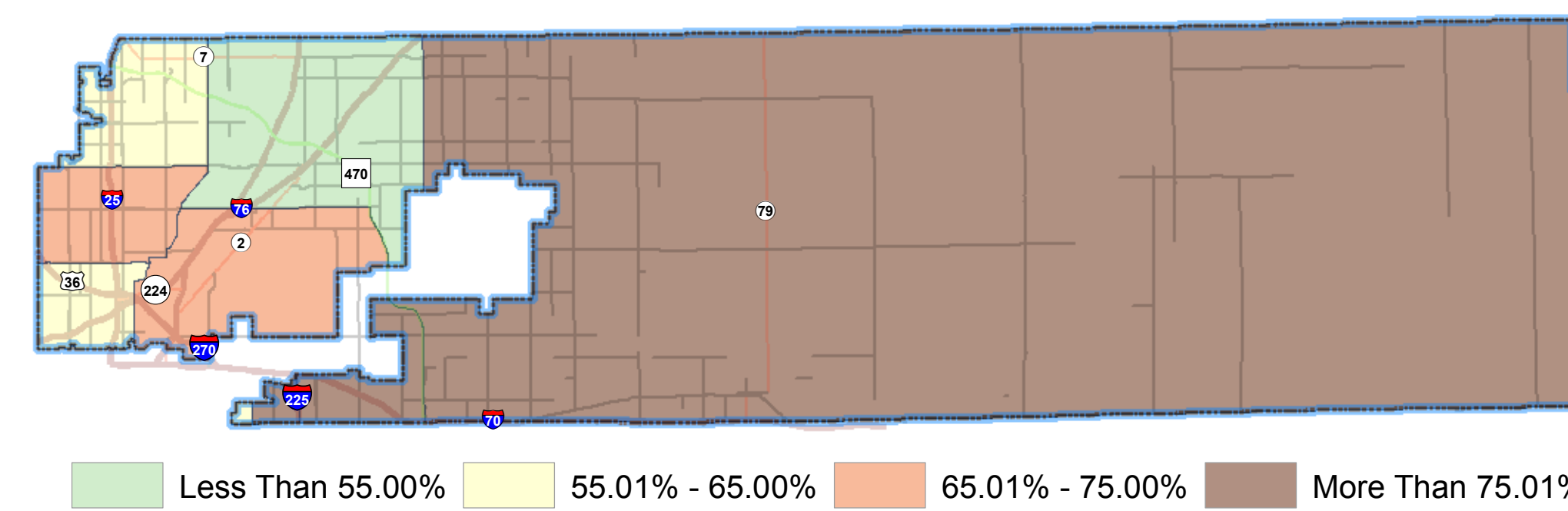


PERCENTAGE OF VALUE CHANGE BY NEIGHBORHOOD

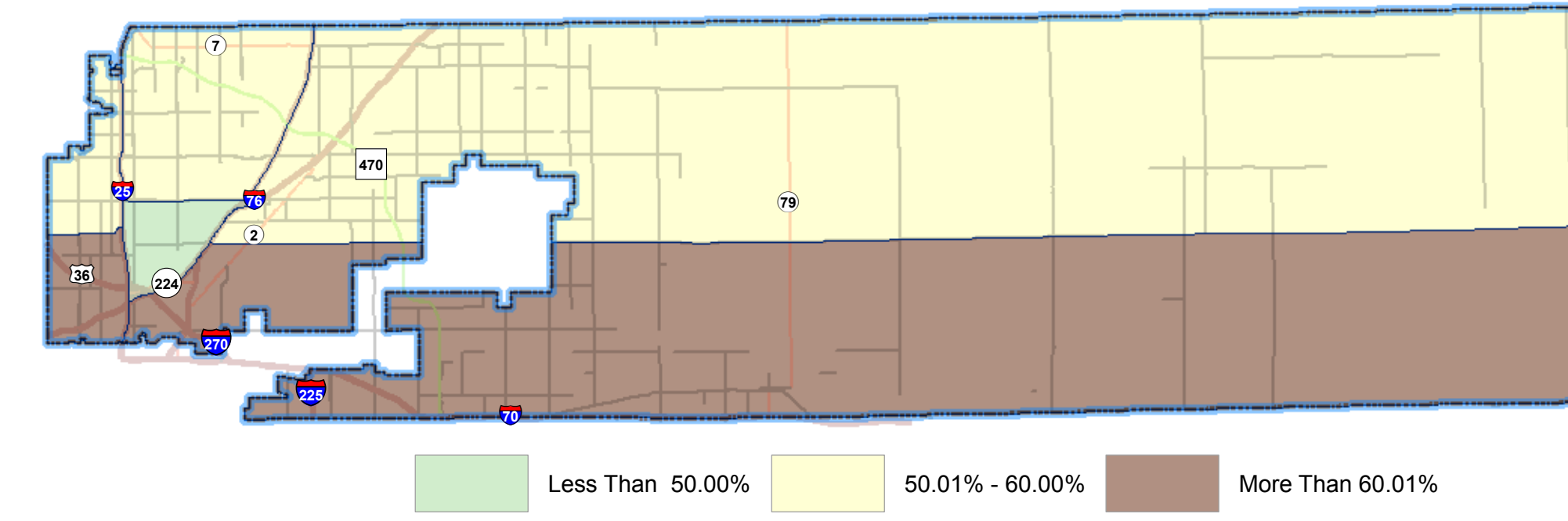
RESIDENTIAL



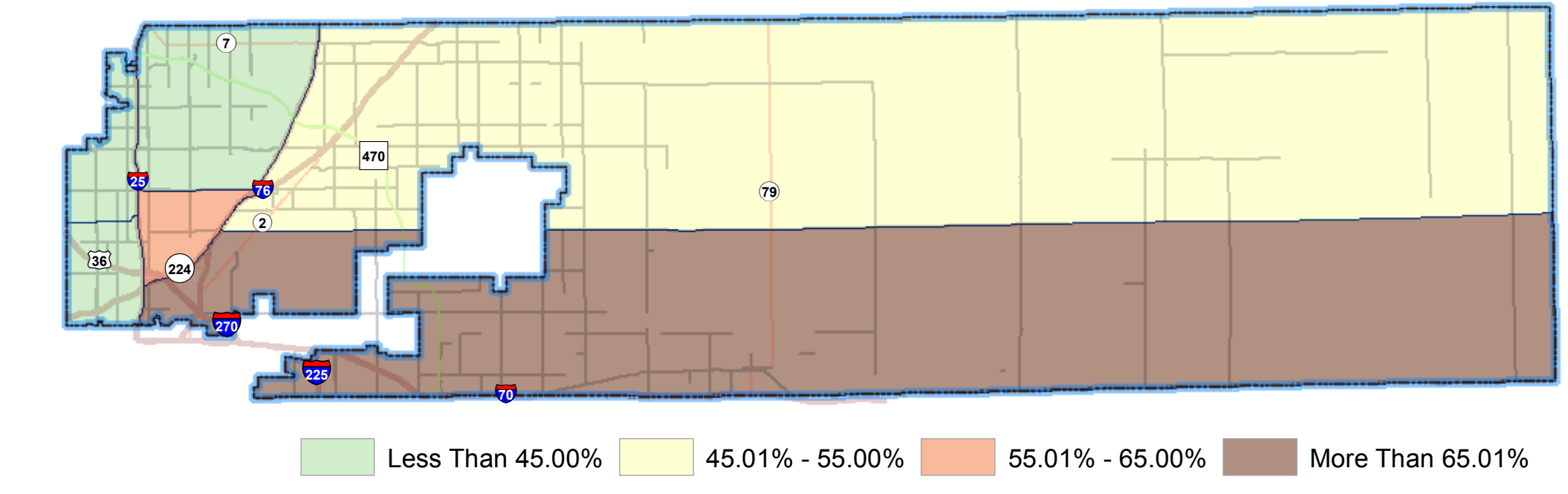
APARTMENTS



CONDOMINIUMS




TOWNHOMES



NBRHD	% CHANGE
610 Aurora Central	47.55
620 Aurora East	43.06
600 Aurora West	58.59
122 Brighton	45.7
124 Brighton South Rural	35.2
500 Commerce City Central	59.13
530 Commerce City North	33.33
520 Commerce City Southeast	52.86
102 East Brighton Rural	26.11
101 East Brighton Rural	29.74
210 Federal Heights	44.45
115 North West Rural	24.97
142 Rural Bennett	45.34
152 Rural Strasburg	30.93
420 Thornton Central	35.27
425 Thornton North E	33.21
430 Thornton North W	30.36
400 Thornton South	42.11
140 Town Of Bennett	63.25
150 Town Of Strasburg	33.27
200 Unincorporated Adams	52.84
400 Unincorporated Adams	60.81
130 Walden	29.46
119 West Brighton Rural	28.23
300 West Northglenn	35.47
230 Western Hills	45.69
225 Westminster Central	41.15
240 Westminster North	29.97
200 Westminster South	49.23

Disclaimer:
This map is produced for cartographic representation only and may contain information that is no longer current. Adams County assumes no responsibility of any kind for use of this map.

Data Source: Adams County Assessor
Map Created: 4/19/2017 2:59:55 PM



PATSY MELONAKIS - ASSESSOR
ASSESSOR'S OFFICE
ADAMS COUNTY, COLORADO
4430 S. Adams County Pkwy - 2nd Floor
Brighton, CO 80601
Phone: (720) 523-6038; Fax (720) 523-6037
Voice Response System (720) 523-6380
www.adcogov.org