

# 2017 MS4 Permitted Area Adams County, Colorado









Note: Adams County MS4 area is the area within unincorporated Adams County urbanized area designated based on 2010 census information. At this time there is no projected Adams County Growth Area (2020). The MS4 Permitted Area does not include:

1. Areas permitted by the State of Colorado under a Non-Standard MS4 permit (unless there is a written Intergovernmental Agreement where Adams County accepts the responsibility to implement MS4 permit requirements within Non-Standard MS4 jurisdiction). Non-standard MS4 includes, but is not limited to, systems at military bases and large education, hospital or prison complexes, if they are designed for a maximum daily user population (residents and individuals who go there to work or use the facilities) of at least 1,000.
2. State Land.
3. Federal Land.
4. Colorado Department of Transportation (CDOT) MS4 Permitted area.
5. Discharges from conveyances for which the majority of flow is irrigation return flow and/or for supplying irrigation water to irrigated land as identified on the MS4 Permit application.
6. Discharges from areas that are not under the jurisdictional authority of the County.
7. The discharge is from an area adjacent to a state water that IS NOT owned or operated by the Adams County for the purpose of managing floodplains, stream banks, and channels for conveyance of stormwater flows.
8. Areas that are removed from unincorporated Adams County jurisdiction and incorporated to another city.

As properties within the urbanized area are de-annexed from a City and thus return to the County, then they are added to the MS4 Permitted Area at time of the City's de-annexation.

## Legend

-  MS4 Permit Area
-  County Boundary
-  Incorporated Areas
-  Lakes
-  Railroads
-  Rivers



0 0.5 1 2 Miles

