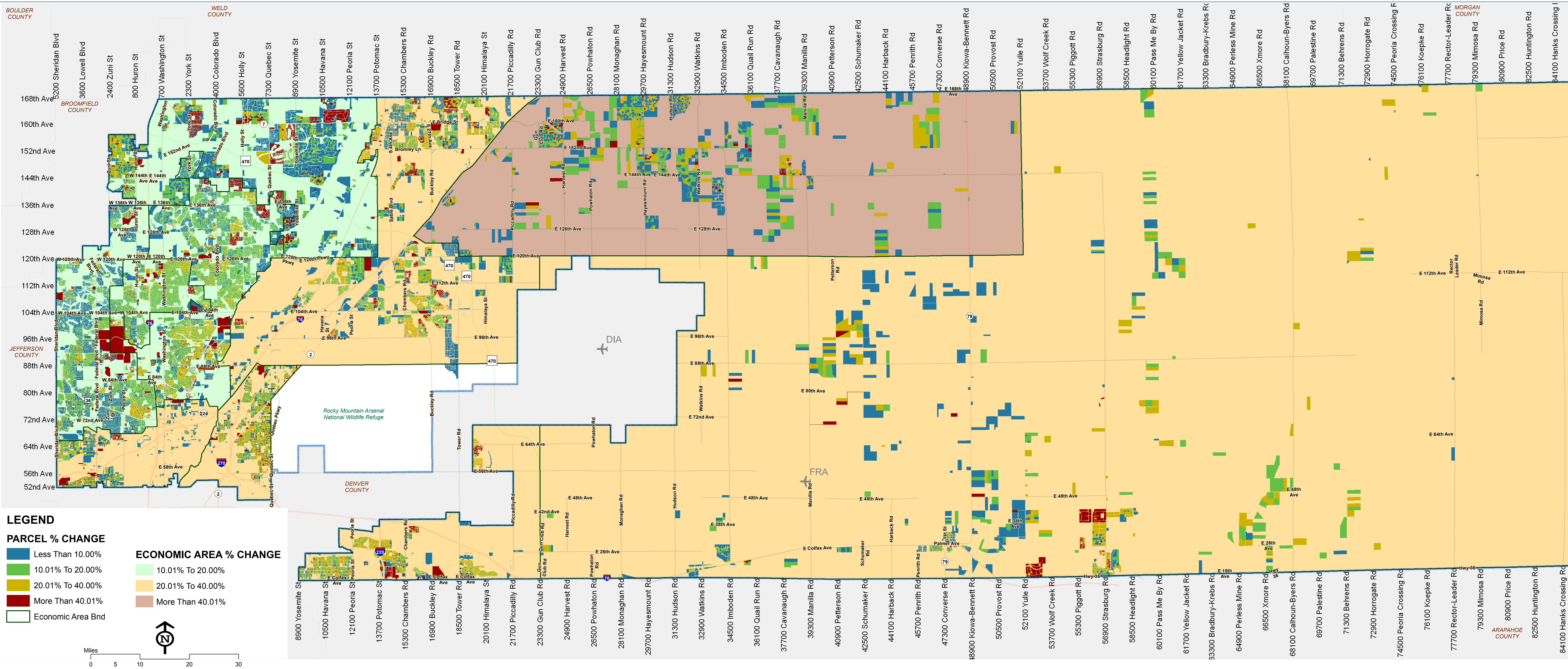


RESIDENTIAL VALUE CHANGE

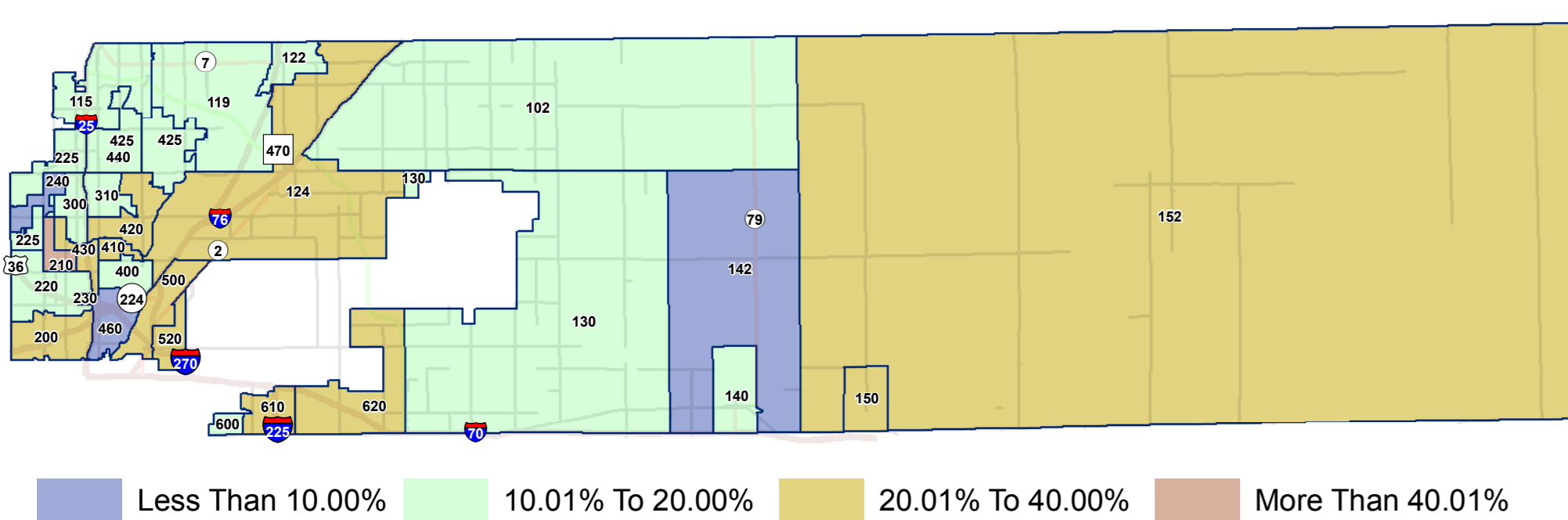
VALUATION STUDY PERIOD: JULY 1, 2012 - JUNE 30, 2014

Adams County Colorado

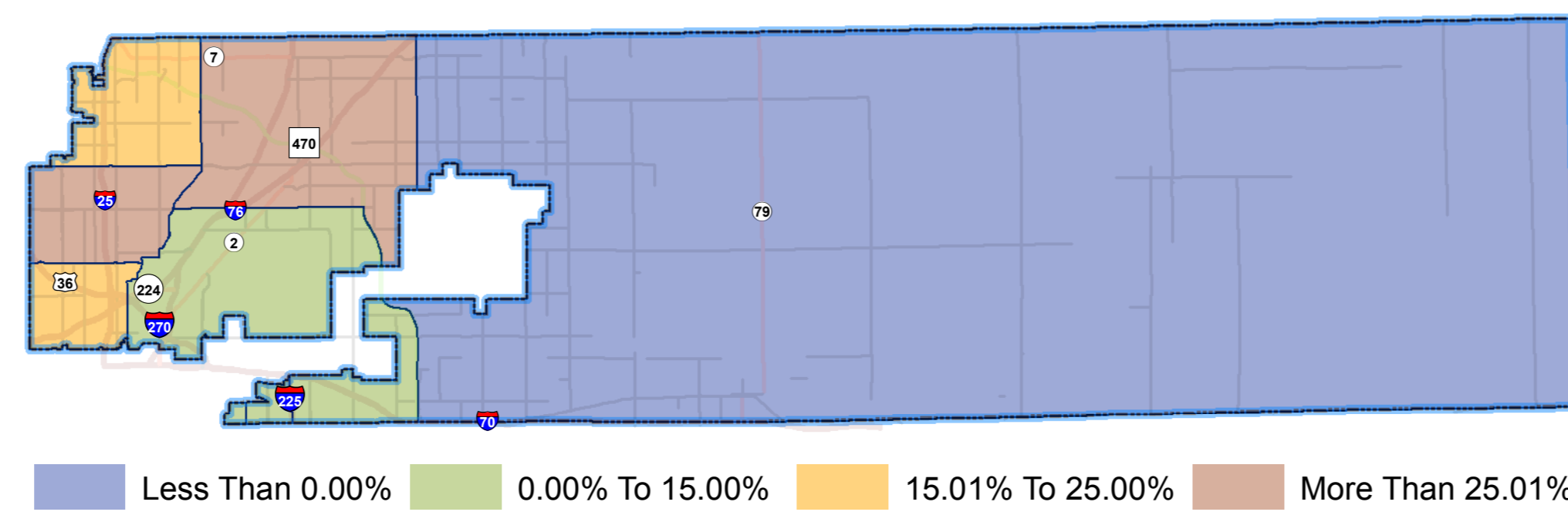


PERCENTAGE OF VALUE CHANGE BY NEIGHBORHOOD

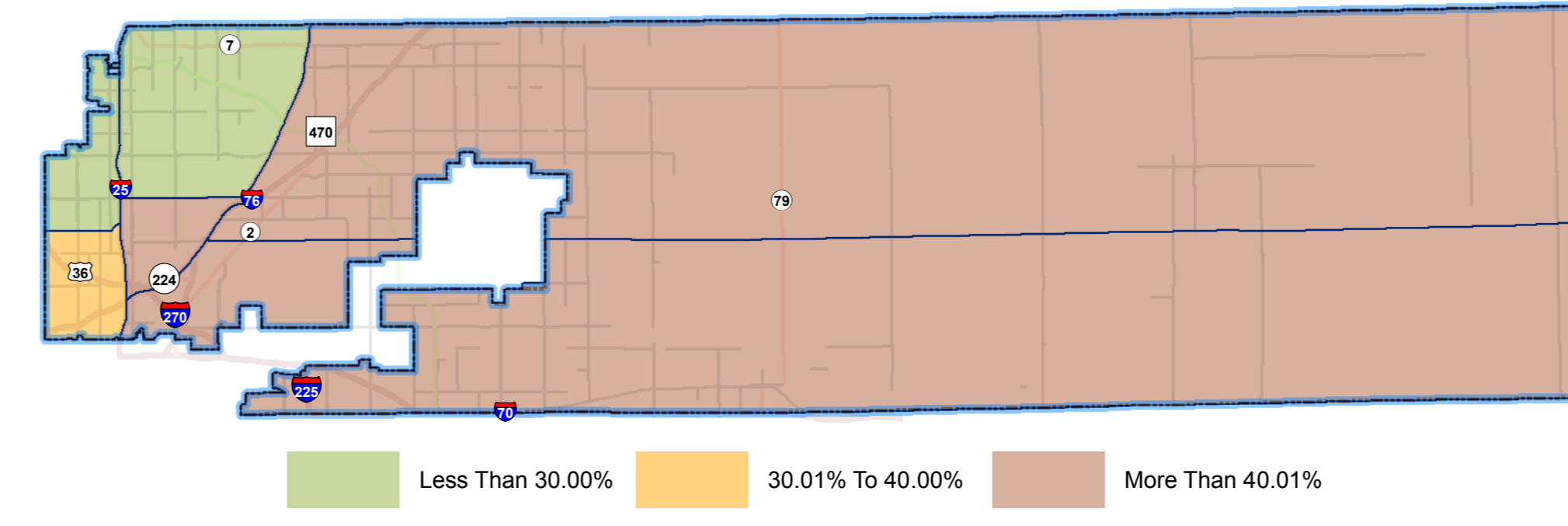
RESIDENTIAL



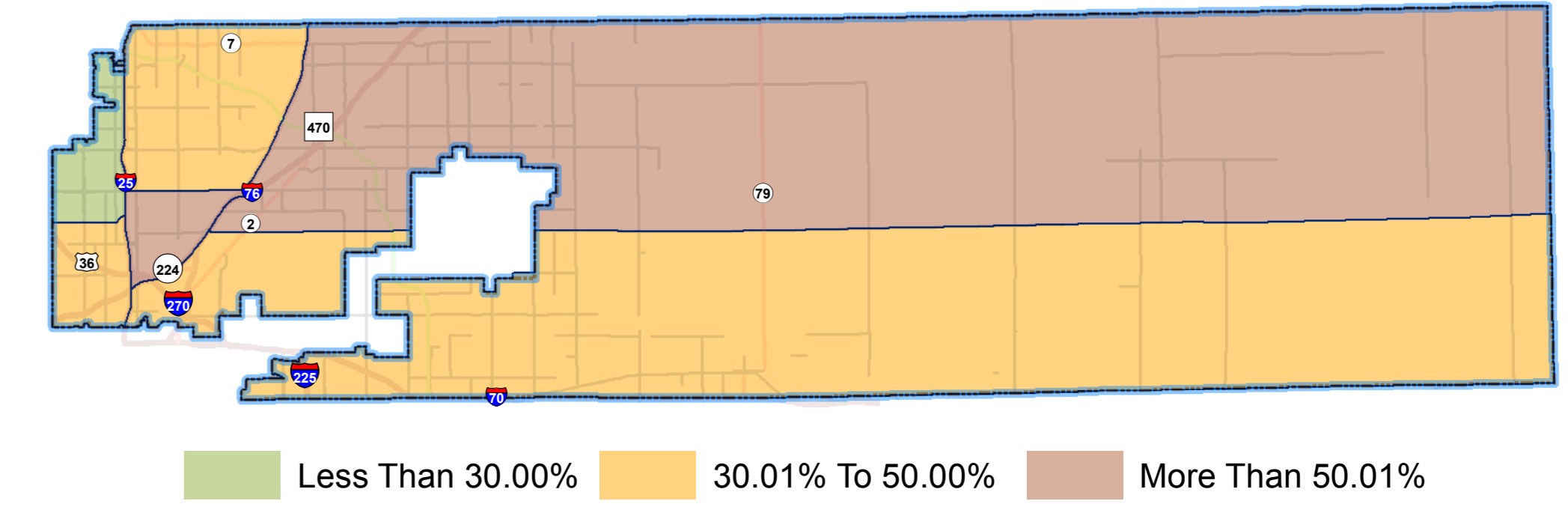
APARTMENTS



CONDOMINIUMS



TOWNHOMES



NBRD NAME	% CHANGE
102 - East Brighton Rural	16.01
115 - North West Rural	17.24
119 - North Brighton Rural	18.08
122 - Brighton	19.27
124 - Commerce City North and Brighton South Rural	22.45
136 - Valonia	18.12
140 - Town Of Bennett	12.77
142 - Rural Bennett	5.24
150 - Town Of Strasburg	37.67
152 - Rural Strasburg	27.93
200 - Unincorporated Adams	23.22
210 - Federal Heights	43.95
220 - South Westminster	12.32
225 - North Westminster	11.87
230 - Western Hills	25.05
240 - Westminster Central	4.18

NBRD NAME	% CHANGE
300 - West Northglenn	14.39
310 - East Northglenn	17.37
400 - Thornton South	18.38
410 - Thornton Original	22.12
420 - Thornton Central	22.14
425 - Thornton North E	14.54
425 - Thornton North W	14.54
430 - Thornton West	29.78
440 - Eastvale	9.92
460 - Unincorporated Adams	5.92
500 - Commerce City North	22.87
520 - Commerce City Southeast	22.87
600 - Aurora West	15.77
610 - Aurora Central	22.85
620 - Aurora East	29.97

Disclaimer:
This map is produced for cartographic representation only and may contain information that is no longer current. Adams County assumes no responsibility of any kind for use of this map.

Data Source: Adams County Assessor
Map Created: 4/24/2015 11:24:55 AM



PATSY MELONAKIS - ASSESSOR
ASSESSOR'S OFFICE
ADAMS COUNTY, COLORADO
4430 S. Adams County Pkwy - 2nd Floor
Brighton, CO 80601
Phone: (720) 523-6038; Fax (720) 523-6037
Voice Response System (720) 523-6380
www.adcogov.org