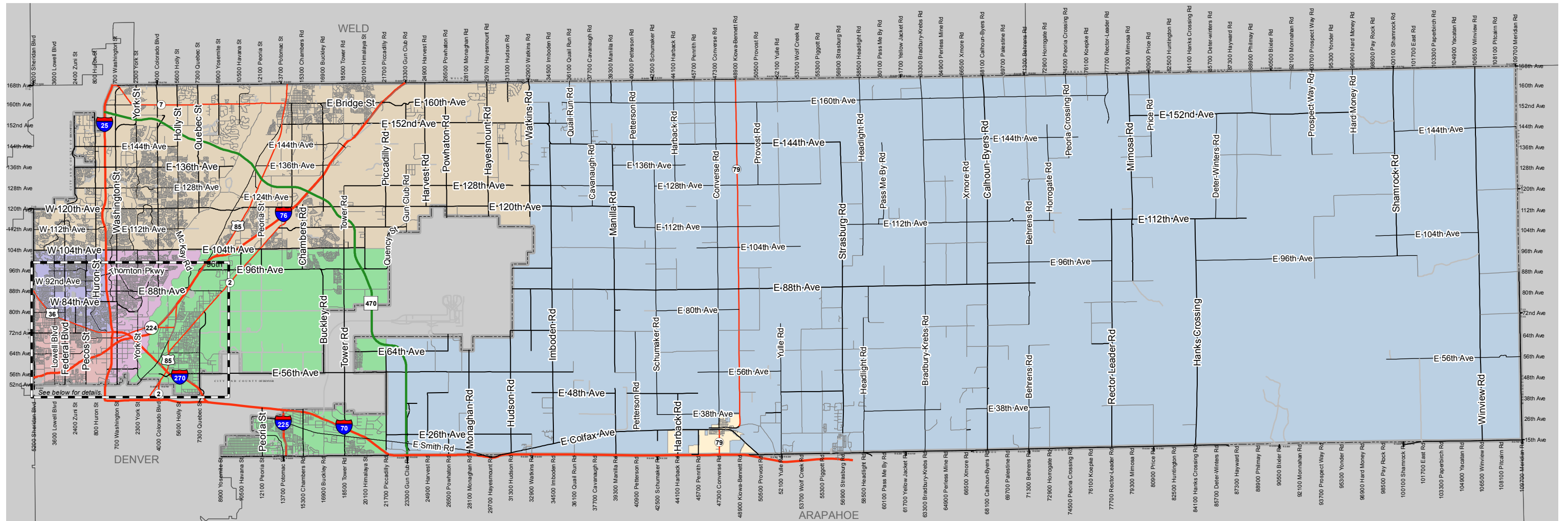


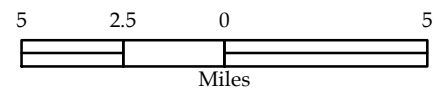
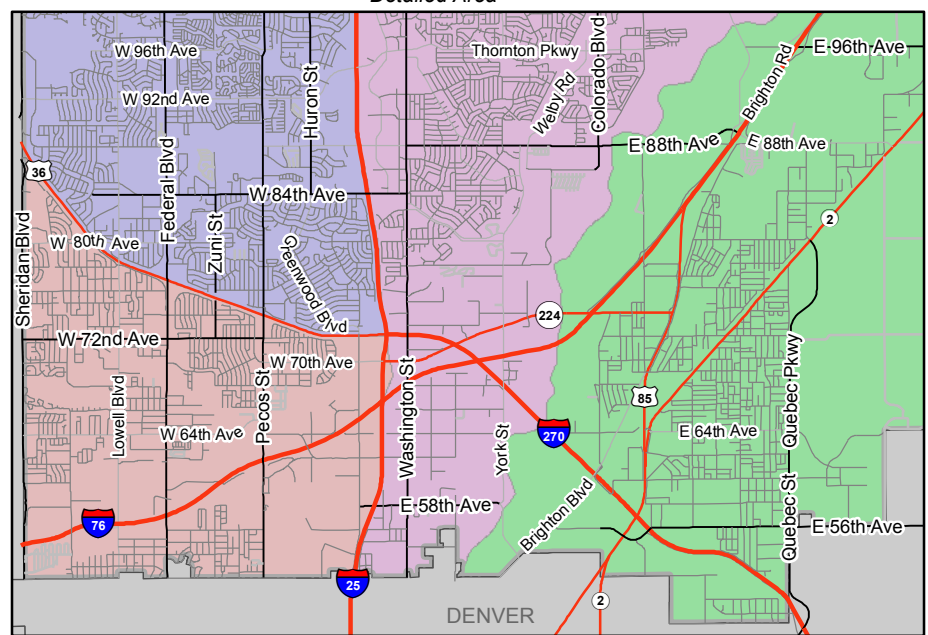


Adams County, Colorado

Sheriff Districts



Detailed Area



Adams County Business Solutions Group
 4430 South Adams County Parkway
 Brighton, CO 80601
www.adcogov.org/gis
 Date: 1/22/2018

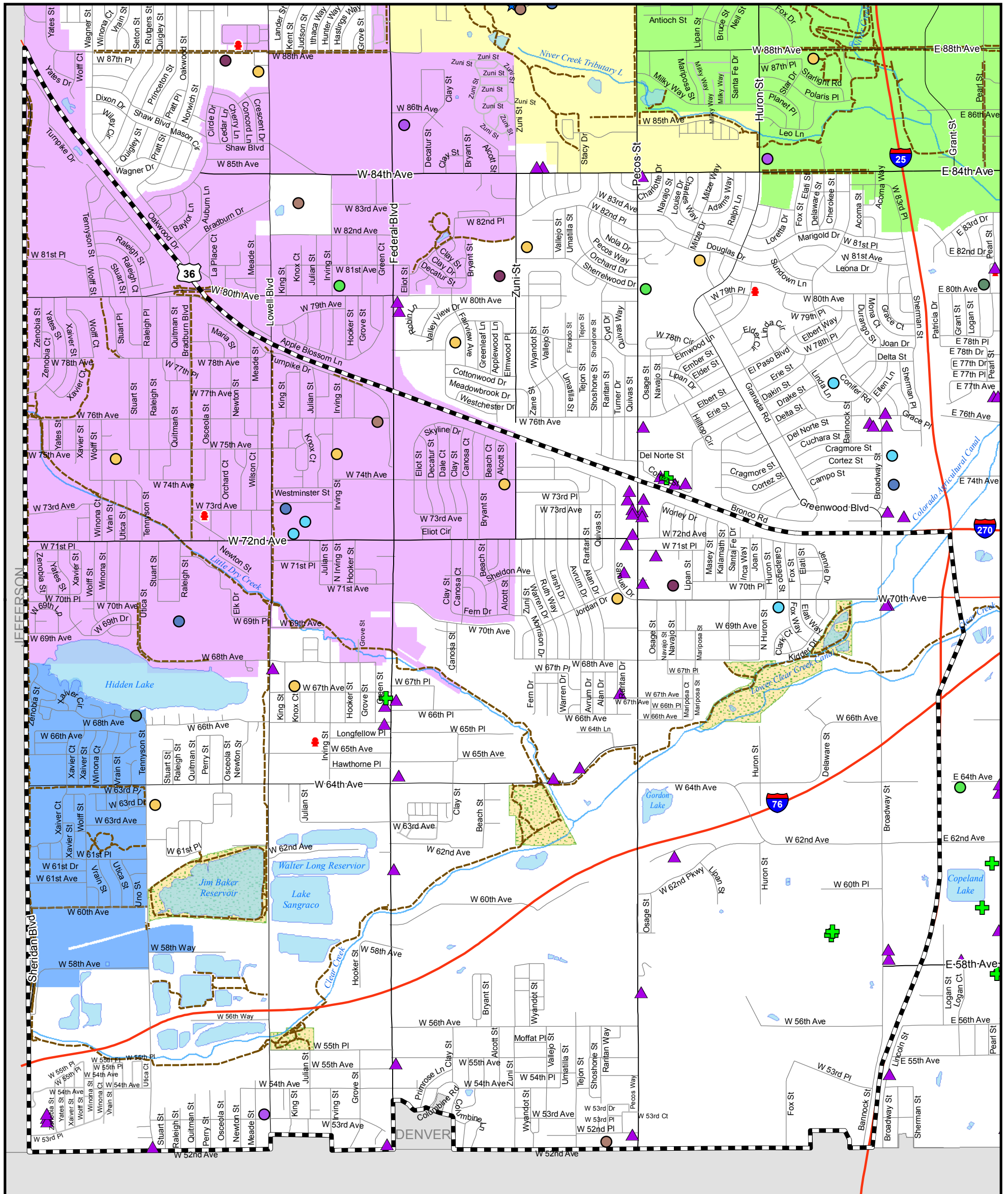
Disclaimer:
 Although every reasonable effort has been made to ensure the accuracy of the information provided on this map, Adams County cannot be responsible for consequences resulting from omissions or errors in the information and graphic representations made herein. Users should consult with the Adams County Business Solutions Group to ascertain whether any modifications have been made since the publication of this material.

Sheriff District

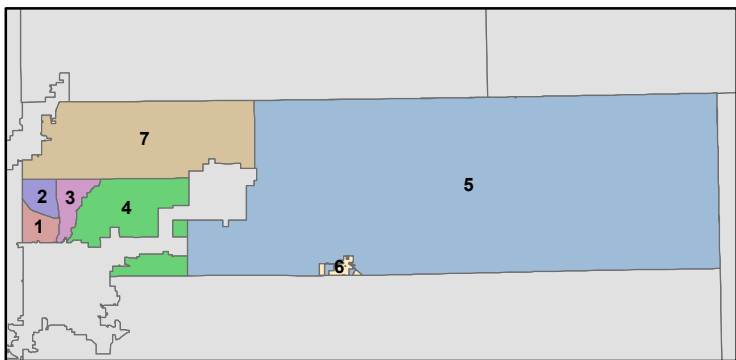
1	5
2	6
3	7
4	

Adams County, Colorado

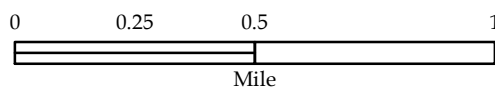
Sheriff District One



Sheriff District Locator Map



Disclaimer:
Although every reasonable effort has been made to ensure the accuracy of the information provided on this map, Adams County cannot be responsible for consequences resulting from omissions or errors in the information and graphic representations made herein. Users should consult with the Adams County Business Solutions Group to ascertain whether any modifications have been made since the publication of this material.



Adams County Business Solutions Group
4430 South Adams County Parkway
Brighton, CO 80601
www.adcogov.org/gis
Date: 1/22/2018

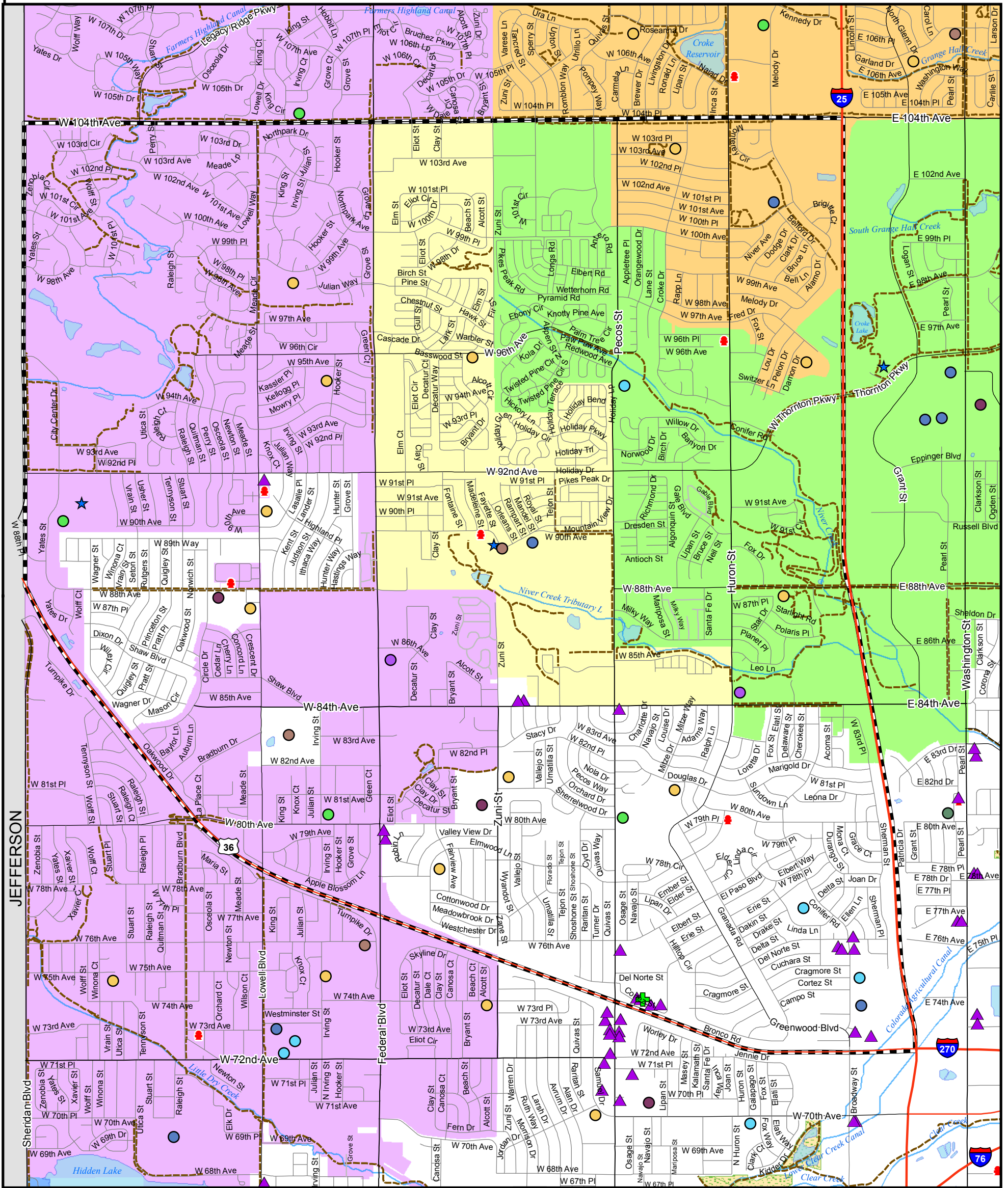
Legend

- | | | |
|-------------------|-----------------|-----------------|
| Fire Station | Administration | Arvada |
| Police Station | Charter | Aurora |
| Liquor License | College | Bennett |
| Marijuana License | Early Education | Brighton |
| Trail | Elementary | Commerce City |
| River | High | Federal Heights |
| Park/Open Land | Middle | Lochbuie |
| Lake | Other | Northglenn |
| Adjacent County | Private | Thornton |
| District Boundary | | Westminster |

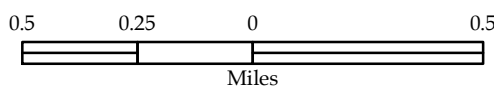
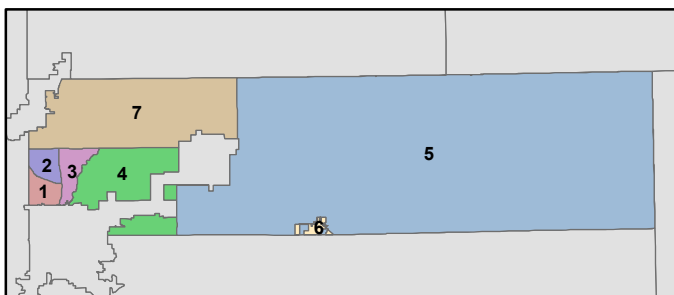


Adams County, Colorado

Sheriff District Two



Sheriff District Locator Map



Legend

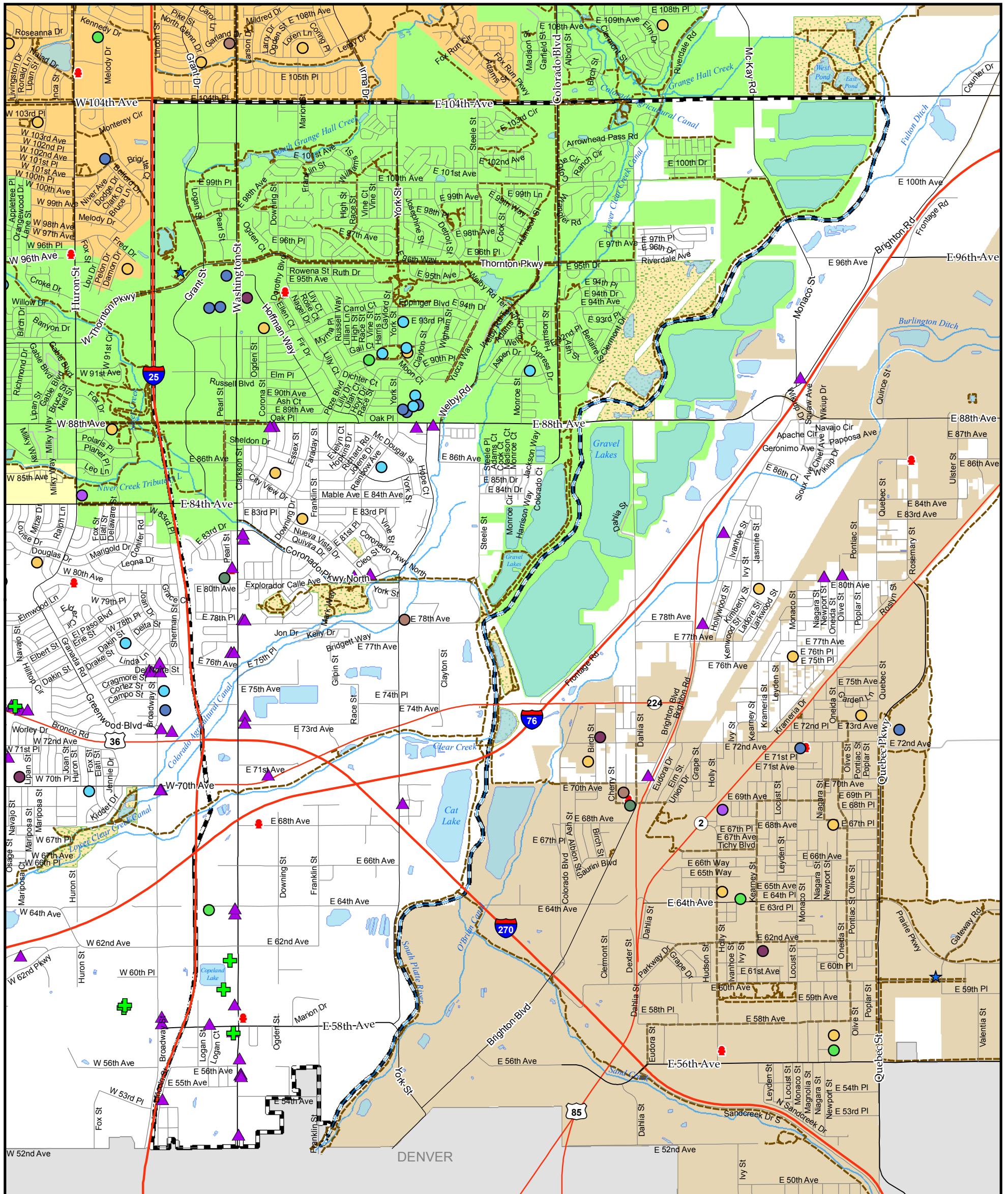
- | | | |
|-------------------|--------------------|-----------------|
| Fire Station | School Type | City |
| Police Station | Administration | Arvada |
| Marijuana License | Charter | Aurora |
| Liquor License | College | Bennett |
| Trail | Early Education | Brighton |
| River | Elementary | Commerce City |
| Park/Open Land | High | Federal Heights |
| Lake | Middle | Lochbuie |
| Adjacent County | Other | Northglenn |
| District Boundary | Private | Thornton |
| | | Westminster |

Adams County Business Solutions Group
 4430 South Adams County Parkway
 Brighton, CO 80601
www.adcogov.org/gis
 Date: 1/22/2018

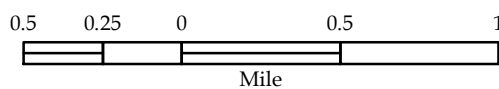
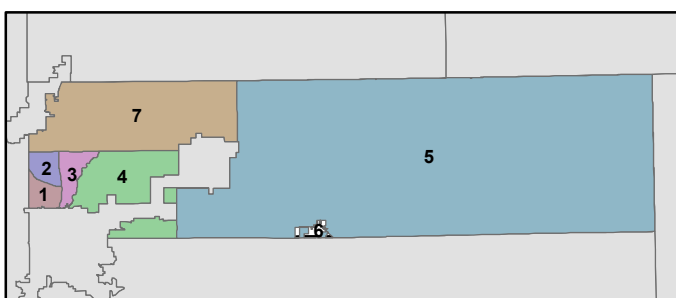
Disclaimer:
 Although every reasonable effort has been made to ensure the accuracy of the information provided on this map, Adams County cannot be responsible for consequences resulting from omissions or errors in the information and graphic representations made herein. Users should consult with the Adams County Business Solutions Group to ascertain whether any modifications have been made since the publication of this material.

Adams County, Colorado

Sheriff District Three



Sheriff District Locator Map



Legend

- | | | |
|-------------------|-----------------|-----------------|
| Fire Station | Administration | Arvada |
| Police Station | Charter | Aurora |
| Marijuana License | College | Bennett |
| Liquor License | Early Education | Brighton |
| Trail | Elementary | Commerce City |
| River | High | Federal Heights |
| Park/Open Land | Middle | Lochbuie |
| Lake | Other | Northglenn |
| Adjacent County | Private | Thornton |
| District Boundary | | Westminster |

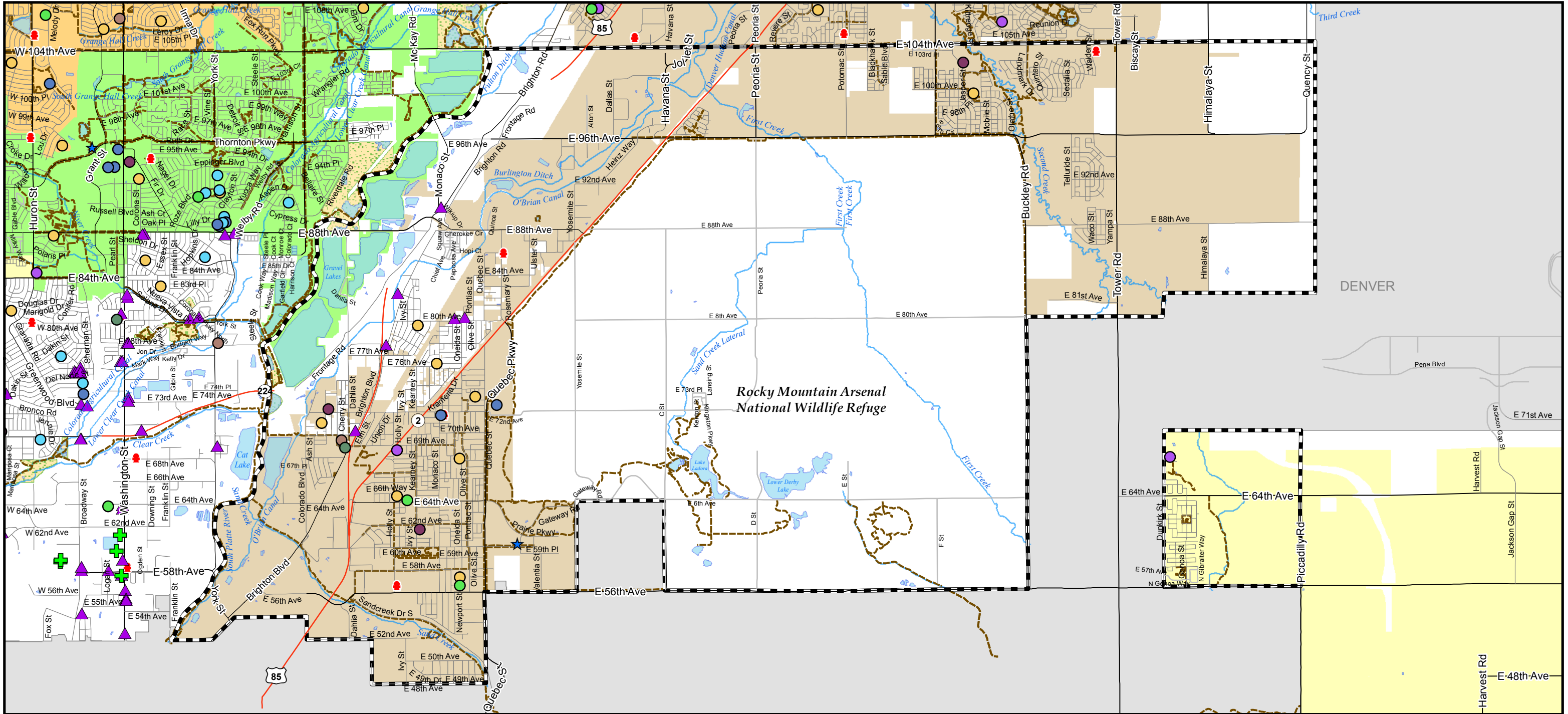
Disclaimer:
Although every reasonable effort has been made to ensure the accuracy of the information provided on this map, Adams County cannot be responsible for consequences resulting from omissions or errors in the information and graphic representations made herein. Users should consult with the Adams County Business Solutions Group to ascertain whether any modifications have been made since the publication of this material.

Adams County Business Solutions Group
4430 South Adams County Parkway
Brighton, CO 80601
www.adcogov.org/gis
Date: 1/22/2018

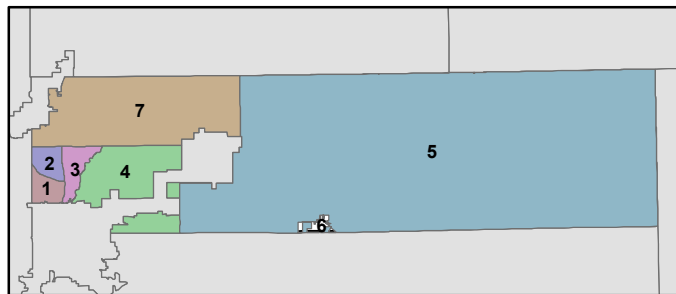


Adams County, Colorado

Sheriff District Four Northwest




Sheriff District Locator Map



Adams County Business Solutions Group
 4430 South Adams County Parkway
 Brighton, CO 80601
www.adcogov.org/gis
 Date: 1/22/2018

Disclaimer:
 Although every reasonable effort has been made to ensure the accuracy of the information provided on this map, Adams County cannot be responsible for consequences resulting from omissions or errors in the information and graphic representations made herein. Users should consult with the Adams County Business Solutions Group to ascertain whether any modifications have been made since the publication of this material.

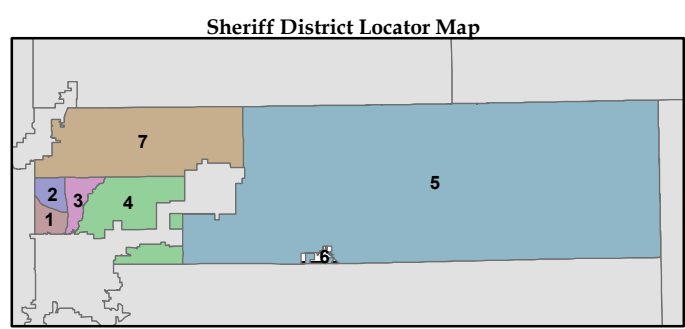
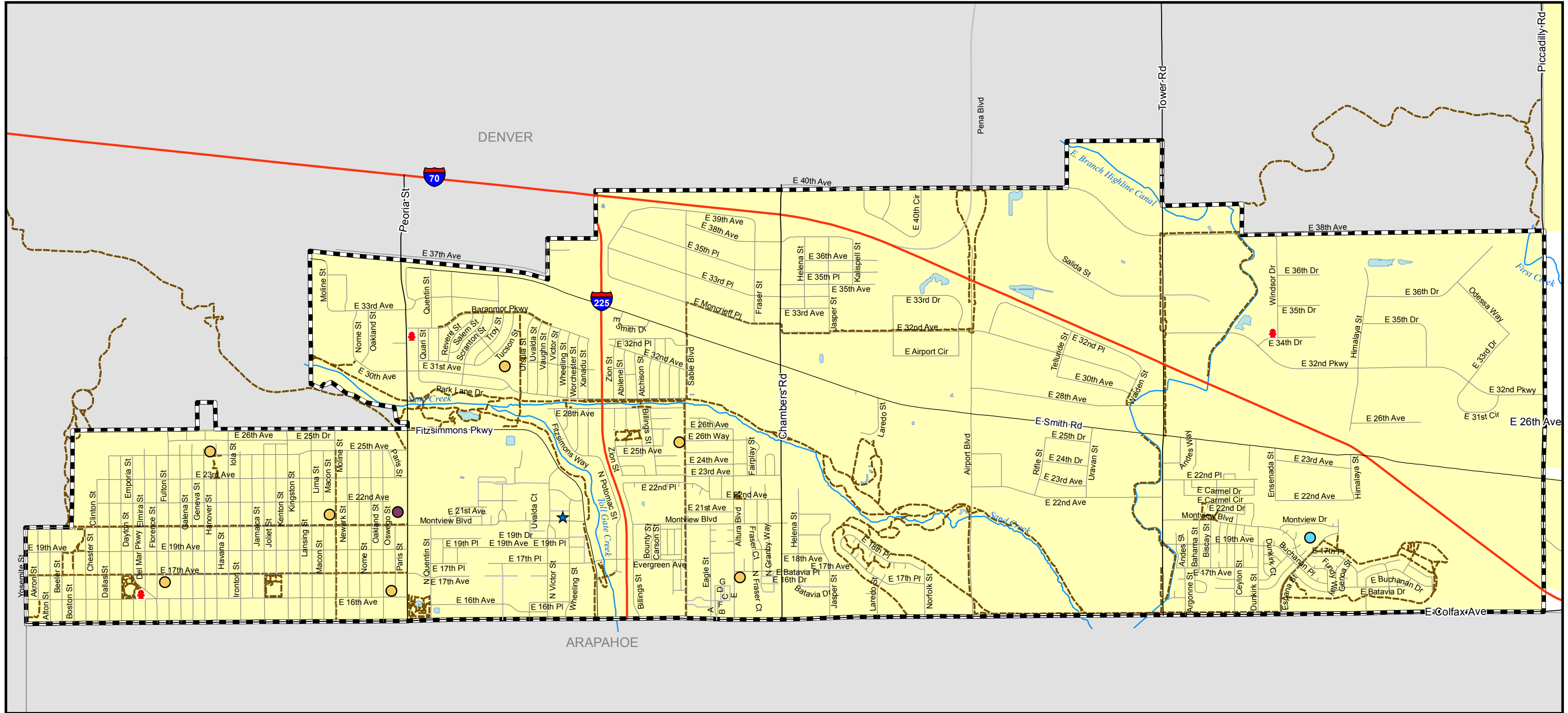


- | | | | | |
|--|--|--|---|---|
| <ul style="list-style-type: none"> ● Fire Station ★ Police Station + Marijuana License ▲ Liquor License Trail ~ River | <ul style="list-style-type: none"> Park/Open Land Lake Adjacent County District Boundary | <p>School Type</p> <ul style="list-style-type: none"> ● Administration ● Charter ● College ● Early Education | <ul style="list-style-type: none"> ● Elementary ● High ● Middle ● Other ● Private | <p>City</p> <ul style="list-style-type: none"> Arvada Aurora Bennett Brighton Commerce City Federal Heights Lochbuie Northglenn Thornton Westminster |
|--|--|--|---|---|



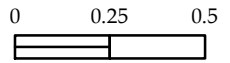
Adams County, Colorado

Sheriff District Four Southeast



Adams County Business Solutions Group
 4430 South Adams County Parkway
 Brighton, CO 80601
www.adcogov.org/gis
 Date: 1/22/2018

Disclaimer:
 Although every reasonable effort has been made to ensure the accuracy of the information provided on this map, Adams County cannot be responsible for consequences resulting from omissions or errors in the information and graphic representations made herein. Users should consult with the Adams County Business Solutions Group to ascertain whether any modifications have been made since the publication of this material.



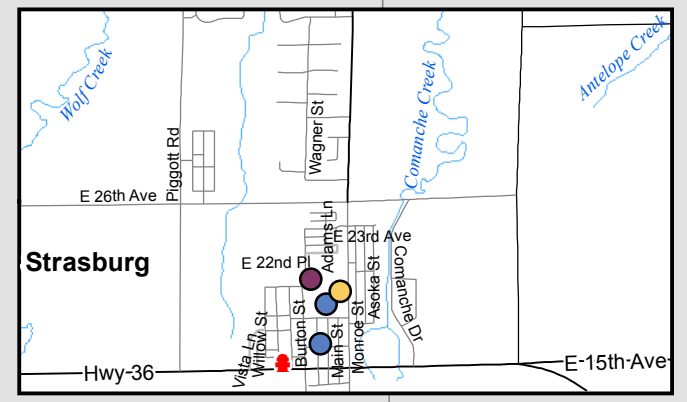
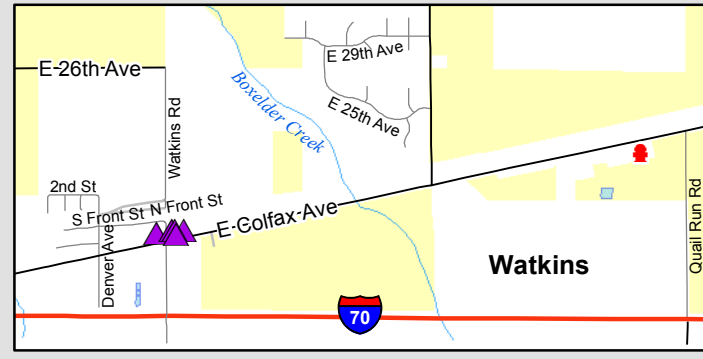
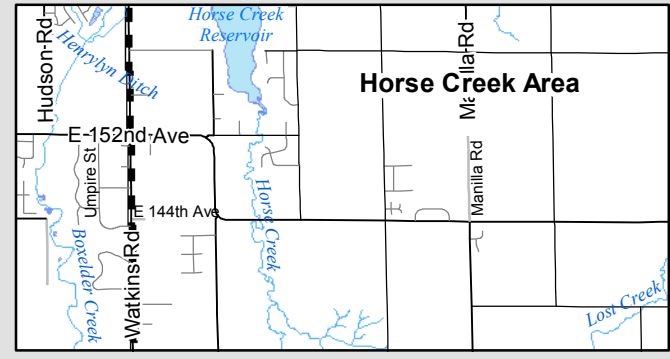
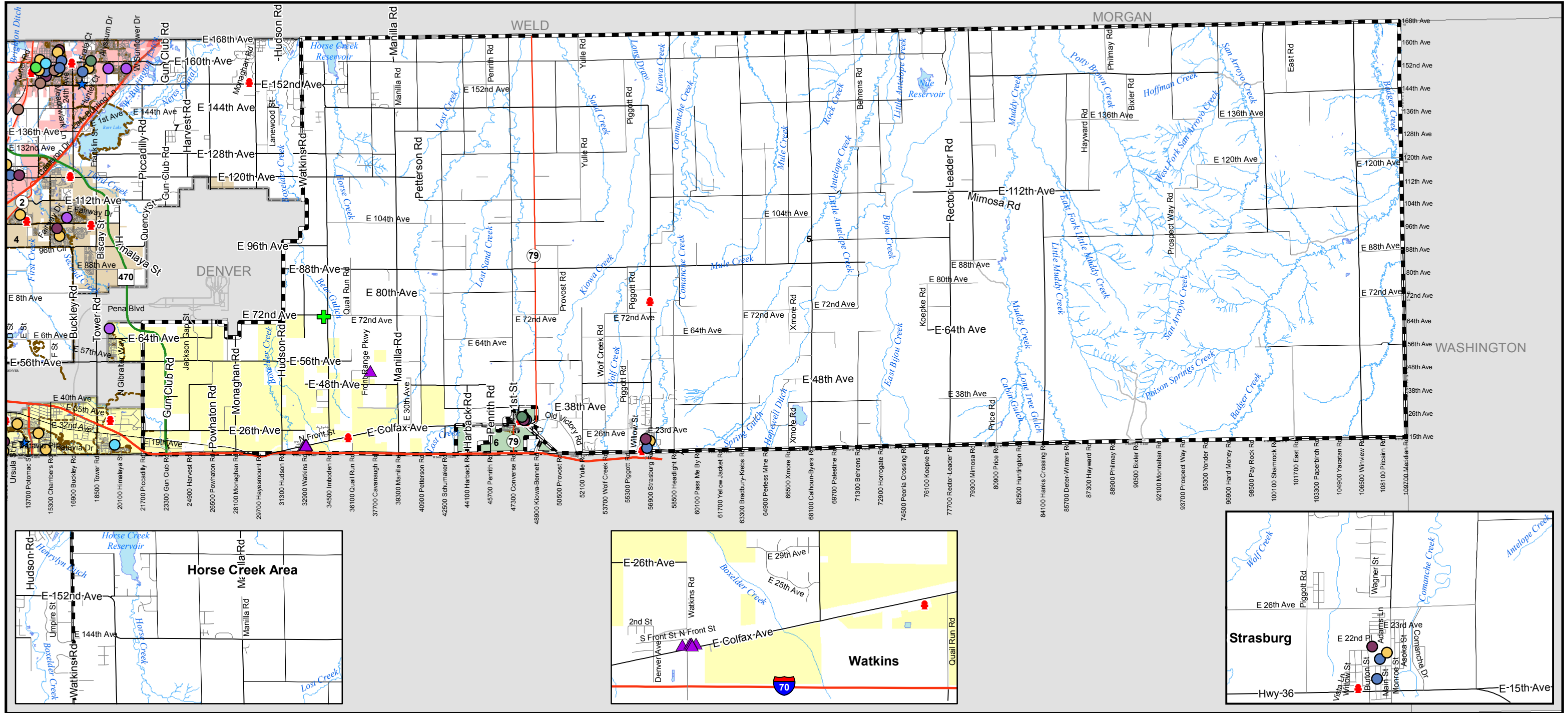
- Fire Station
 - ★ Police Station
 - + Marijuana License
 - ▲ Liquor License
 - Trail
 - ~ River
 - Park/Open Land
 - Lake
 - Adjacent County
 - District Boundary
- School Type**
- Administration
 - Charter
 - College
 - Early Education
 - Elementary
 - High
 - Middle
 - Other
 - Private

- Legend**
- | | | |
|---|---|--|
| Arvada | Brighton | Lochbuie |
| Aurora | Commerce City | Northglenn |
| Bennett | Federal Heights | Thornton |
| | Westminster | |

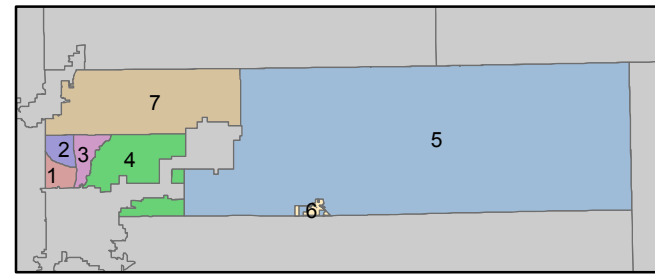


Adams County, Colorado

Sheriff District Five

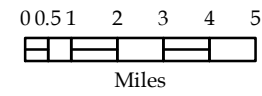


Sheriff District Locator Map



Adams County Business Solutions Group
 4430 South Adams County Parkway
 Brighton, CO 80601
www.adcogov.org/gis
 Date: 1/22/2018

Disclaimer:
 Although every reasonable effort has been made to ensure the accuracy of the information provided on this map, Adams County cannot be responsible for consequences resulting from omissions or errors in the information and graphic representations made herein. Users should consult with the Adams County Business Solutions Group to ascertain whether any modifications have been made since the publication of this material.

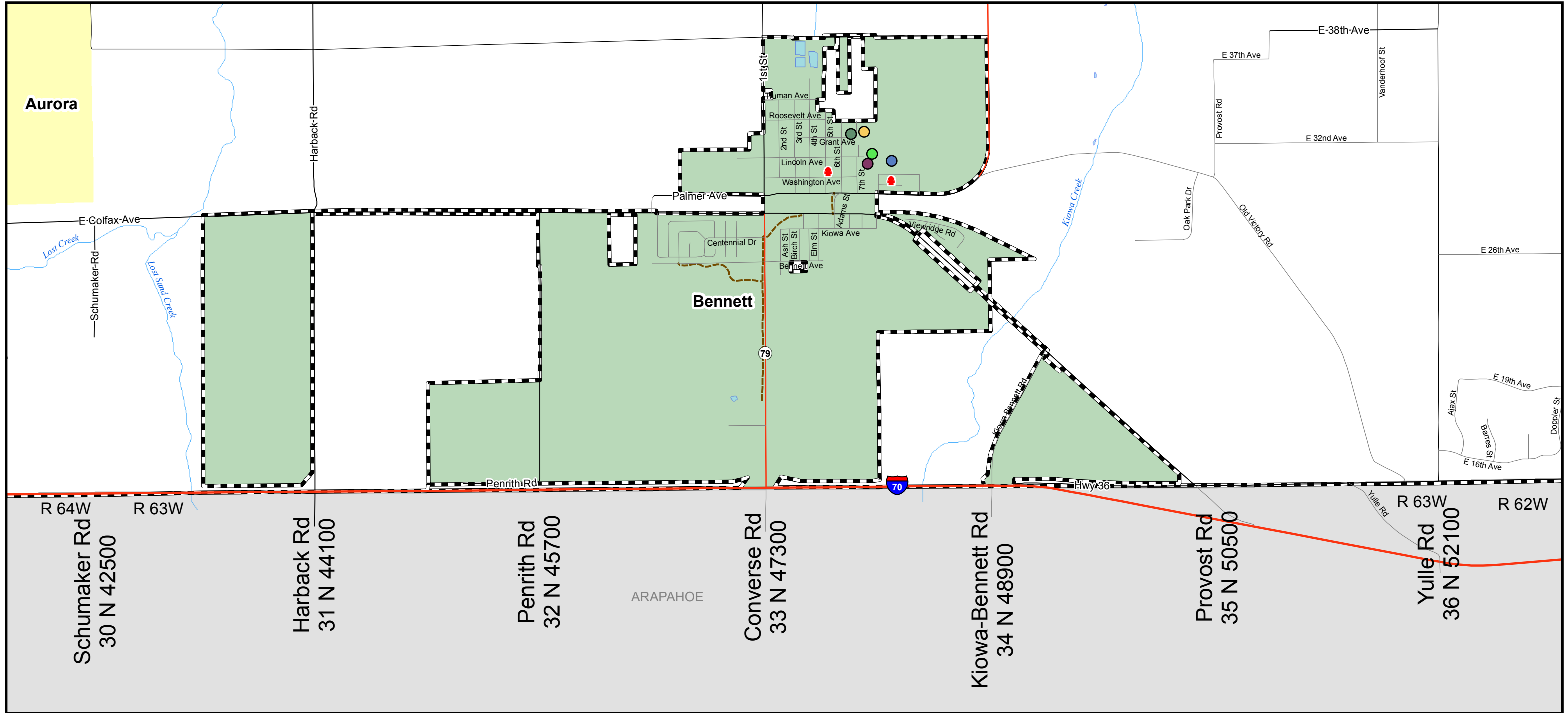


- | | | | | | |
|-------------------|-------------------|--------------------|------------|---------------|-----------------|
| Fire Station | District Boundary | School Type | Elementary | Arvada | Federal Heights |
| Police Station | Park/Open Land | Administration | High | Aurora | Lochbuie |
| Marijuana License | Lake | Charter | Middle | Bennett | Northglenn |
| Liquor License | Adjacent County | College | Other | Brighton | Thornton |
| Trail | County Boundary | Early Education | Private | Commerce City | Westminster |
| River | | | | | |

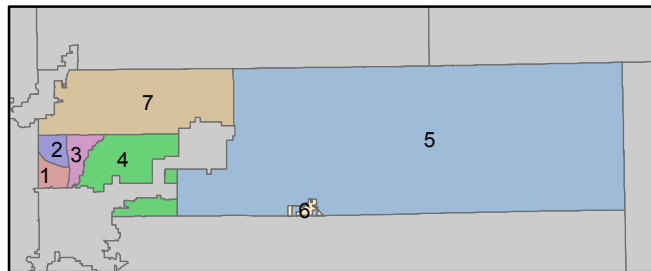


Adams County, Colorado

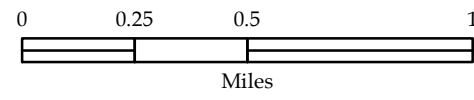
Sheriff District Six



Sheriff District Locator Map



Adams County Business Solutions Group
 4430 South Adams County Parkway
 Brighton, CO 80601
www.adcogov.org/gis
 Date: 1/22/2018



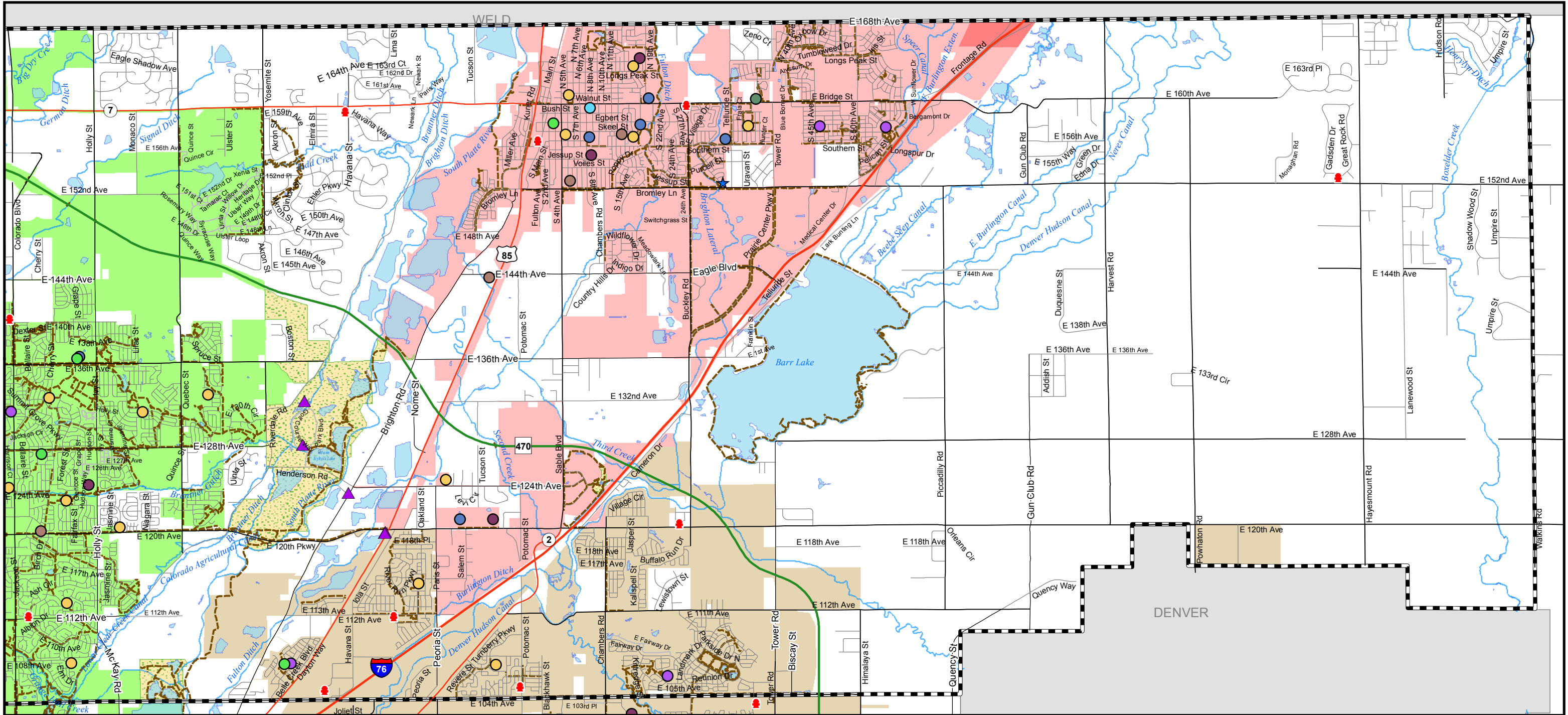
Disclaimer:
 Although every reasonable effort has been made to ensure the accuracy of the information provided on this map, Adams County cannot be responsible for consequences resulting from omissions or errors in the information and graphic representations made herein. Users should consult with the Adams County Business Solutions Group to ascertain whether any modifications have been made since the publication of this material.

Legend			
Fire Station	District Boundary	School Type	Elementary
Police Station	Park/Open Land	Administration	High
Marijuana License	Lake	Charter	Middle
Liquor License	Adjacent County	College	Other
Trail	County Boundary	Early Education	Private
River			
			City
			Arvada
			Aurora
			Bennett
			Brighton
			Commerce City
			Federal Heights
			Lochbuie
			Northglenn
			Thornton
			Westminster

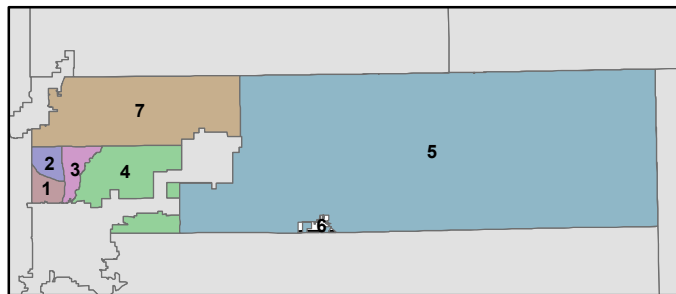


Adams County, Colorado

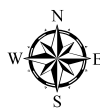
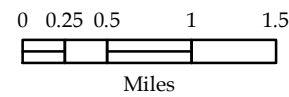
Sheriff District Seven East



Sheriff District Locator Map



Adams County Business Solutions Group
 4430 South Adams County Parkway
 Brighton, CO 80601
www.adcogov.org/gis
 Date: 1/22/2018



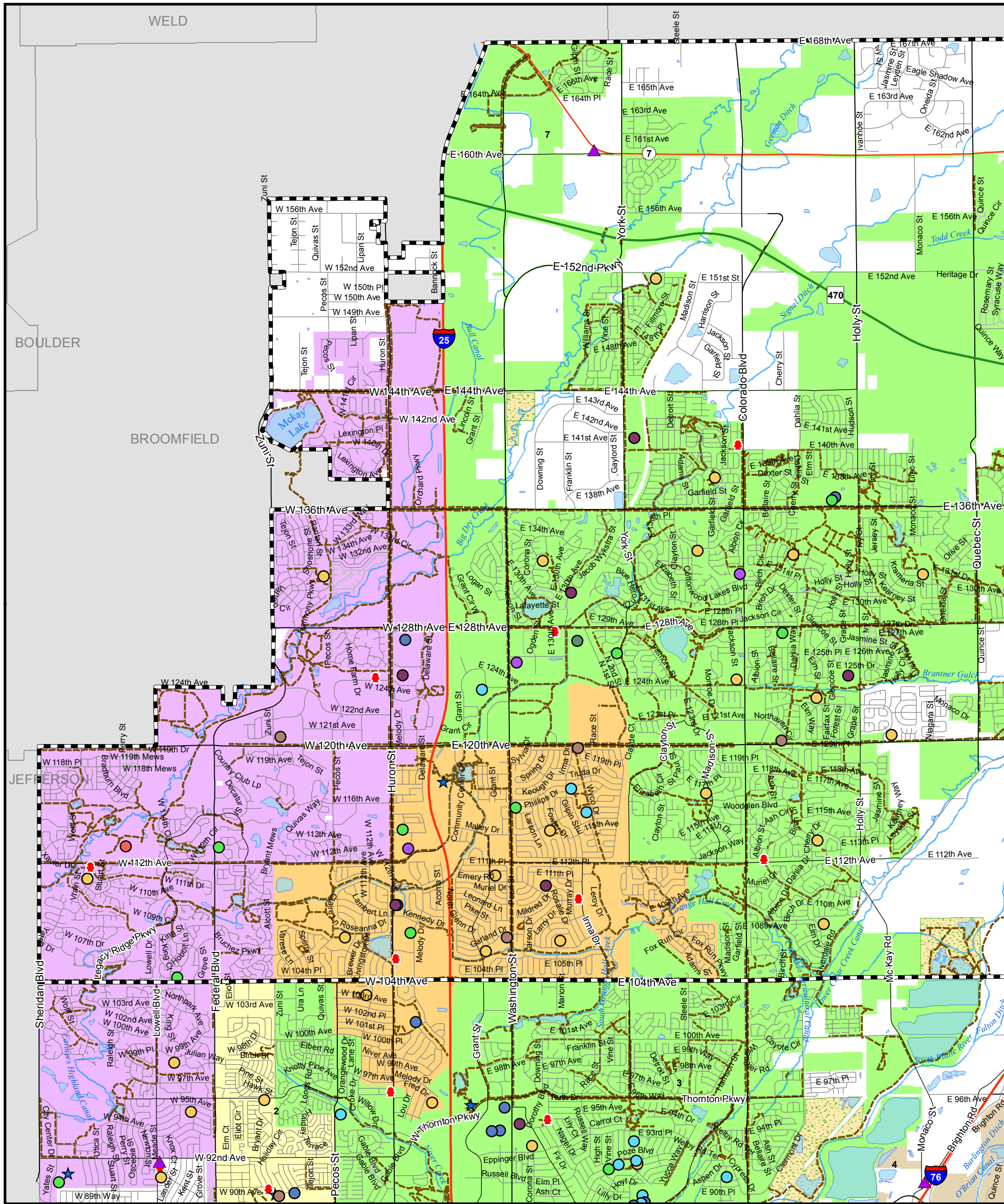
Disclaimer:
 Although every reasonable effort has been made to ensure the accuracy of the information provided on this map, Adams County cannot be responsible for consequences resulting from omissions or errors in the information and graphic representations made herein. Users should consult with the Adams County Business Solutions Group to ascertain whether any modifications have been made since the publication of this material.

Legend

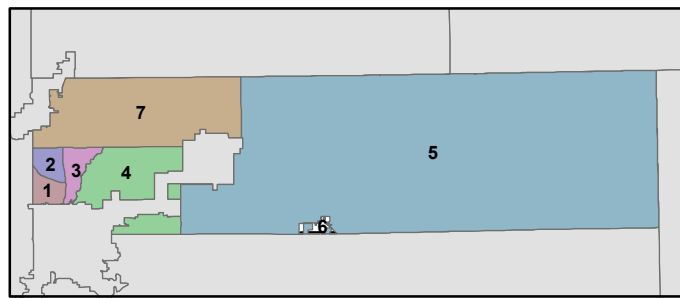
- | | | | | | |
|-------------------|-------------------|--------------------|------------|---------------|-----------------|
| Fire Station | District Boundary | School Type | Elementary | Arvada | Federal Heights |
| Police Station | Park/Open Land | Administration | High | Aurora | Lochbuie |
| Marijuana License | Lake | Charter | Middle | Bennett | Northglenn |
| Liquor License | Adjacent County | College | Other | Brighton | Thornton |
| Trail | | Early Education | Private | Commerce City | Westminster |
| River | | | | | |

Adams County, Colorado


Sheriff District Seven West



Sheriff District Locator Map



Disclaimer:
Although every reasonable effort has been made to ensure the accuracy of the information provided on this map, Adams County cannot be responsible for consequences resulting from omissions or errors in the information and graphic representations made herein. Users should consult with the Adams County Business Solutions Group to ascertain whether any modifications have been made since the publication of this material.



Adams County Business Solutions Group
4430 South Adams County Parkway
Brighton, CO 80601
www.adcogov.org/gis
Date: 1/22/2018

Legend

- | | | |
|-------------------|--------------------|-----------------|
| Fire Station | School Type | City |
| Police Station | Administration | Arvada |
| Marijuana License | Charter | Aurora |
| Liquor License | College | Brighton |
| Trail | Early Education | Commerce City |
| River | Elementary | Federal Heights |
| Park/Open Land | High | Lochbuie |
| Lake | Middle | Northglenn |
| Adjacent County | Other | Thornton |
| District Boundary | Private | Westminster |